

PUBLIC RIGHT OF WAY EVIDENCE FORM
Important Note

The object of this enquiry is simply to reach the truth of the matter, whatever it may be. Witnesses are therefore asked to answer the questions as fully as possible and not to keep back any information, whether for or against the public status claim. This is of particular importance if the information is to be of real value in establishing the status of the way.

Name of witness (Mr/Mrs/Miss/Ms) BRIAN JOHN HEATH
(Block Capitals please)

Address [REDACTED]
(Block Capitals please)

Telephone No. [REDACTED]

Date of Birth [REDACTED] Occupation [REDACTED]

Please attach a map showing the claimed way marked in red.

Description of claimed way:- (include grid references if known)
From SHERP WASH

To AS20 BELLORHEAD TO WESTON COYNEY

*Please delete as appropriate

Please take time to answer the questions carefully and in full.

1. (a) How many years have you known the way? 50 YEARS
- (b) Does the way have a popular name? GREEN LANE
- (c) Have you personally used the above way? *YES/NO
- (d) Did you only use part of the way? *YES/NO
- Please do not use vague terms such as "often".**
- (e) During which years have you used the way? FOR THE PAST 50 YEARS
- (f) Where were you going from/to? HOME TO SHERWOOD WINDMILL TO
- (g) For what purpose? (e.g. work, pleasure) PLEASURE SHERWOOD
- (h) How many times a year? (e.g. daily, weekly, seasonal) SEASONALY
- (i) By what means? (e.g. on foot, horseback, motor vehicle etc) ON FOOT
- (j) Is, or was, the way a short cut for you? YES
- (k) If so why? FOR SAFETY
- (l) Please show on the attached plan the route of the way you have used.
If you have only used part of the way please mark or indicate the part used.
- (m) Do you still use the way? YES
- (n) If not why not? -

2. When using the path where did you live?

HYAMS, WESTON WESTON
COTNEY & CAVERSHALL

If at different places please provide details and years.

HYAMS 10 YEARS
WESTON COTNEY 15 YEARS
CAVERSHALL 15 YEARS

3. (a) How wide is the way?

10-12 FEET

(b) Is it the same width throughout its length?

NO

4. If you have ridden a horse on the way

NO

(a) Where did you keep the horse?

(b) Where did you start and finish your ride?

(c) Were you ever riding with the hunt when you used the way?

5. (a) When using the way did you ever see any other person driving motor or horse-drawn vehicles on the way?

*YES/NO

TRACERS

(b) If so, how often and what type of vehicle were they using?

SEASONALLY

(c) Have you ever driven, or been a passenger in, a motor or horse drawn vehicle on the way?

*YES/NO

(d) If YES to (c),

(i) How often was this?

(ii) What type of vehicle were you in?

(iii) For what purpose was it being used?

M/A

6. (a) Has the way always been on the same route?

*YES/NO

(b) If not, please describe the original route, state when the way was diverted and show details on a plan.

(c) Is the way a clearly defined track or path which a stranger to the vicinity could follow?

YES
FAGIT A 522
END

A LITTLE VARY AT STALWASH END

(d) Have you always kept to the route of the way between the start and finish, or have you wandered from the route?

YES

7. (a) Have there, to your knowledge, ever been any stiles or gates on the way?

*YES/NO

STILES ERCTED JAN 2001

(b) If so, please mark on the attached plan the location of the stiles or gates and state, if known, when they were erected or removed.

(c) If any gates on the way were ever locked please state, how often, and if known, by whom?

Please mark on the attached plan the locations of the locked gates.

8. (a) Have you ever known of, excluding locked gates, any other obstructions to the way?

*YES/NO

(b) If so, state (i) what type of obstruction was this?

(ii) When they were erected or removed?

(c) Please state, if known, who erected the obstructions and show the approximate position of the obstructions on the attached plan.

9. (a) Were you ever an owner or tenant of the land crossed by the way?

*YES/NO

If YES please give dates.

(b) If you were an owner or tenant did you acknowledge the route as a Public Right of Way?

*YES/NO

If YES please give dates.

(c) When you used the way were you working for any owner or tenant of the land adjoining or crossed by the way?

*YES/NO

(d) If Yes to (c),

(i) What was your employment?

n/a

(ii) Between what years were you employed?

n/a

(e) If you were employed by the owner/ tenant

(i) Did you receive any instructions from the owner/tenant as to the use of the way by the public?

*YES/NO

n/a

(ii) If so, what were your instructions?

(f) Did any relatives of yours ever work for an owner or tenant of land adjoining or crossed by the way? If so, what was their relationship to you?

*YES/NO

n/a

10. (a) Have you ever been stopped or turned back when using the way? *YES/NO

(b) Do you know, or have you heard of, anyone else having been prevented from using the way? *YES/NO

(c) If yes to (a) or (b), please give details.

11. (a) Were you ever told by any owner or tenant of the land crossed by the way, or by anyone in their employment, that the way was not public? *YES/NO

(b) If so, please state (i) Who told you?

(ii) When you were told?

(iii) What were you told?

12. (a) Have you ever seen any deterrent notices such as "Private", "No Road", "No Thoroughfare" or "Trespassers will be Prosecuted", on or near the way? *YES/NO

(b) If so, please state what the notices said and show their approximate position on the attached plan.

13. (a) Have you ever seen any notices such as "Public Path", or "footpath", or any other similar notice on or near the way? *YES/NO

(b) Have you ever seen any direction signs, finger posts or other indicators on or near the way? *YES/NO

(b) If YES to (a) or (b), please state what the notices or posts said and show their approximate position on the attached plan.

14. (a) Have you ever been given permission to use the way? (Whether or not you asked for it) *YES/NO

(b) Have you ever asked permission to use the way? *YES/NO

(c) If so, who gave you permission?

(d) When were you given permission?

(e) For what purpose were you given permission to use the way?

15. (a) Have you seen other people using the way?

*YES/NO

(b) How were they using the way (i.e. foot, horse)?

Foot Horse Horse & Trap

(c) Were they accompanying you? If so, please give details.
(i.e. companions, rambling club, family, etc.)

NO

(d) If they were not accompanying you, were these people known to you?

SOMETIMES

(e) How frequently did you see other people using the way?
(i.e. daily, weekly, seasonal etc.)

SEASONAL

(f) How many other people, approximately,
did you see on these occasions?

VARIOUS

(g) Please give any further details of other people's use
of the way which you feel may be important.

USED REGULARLY BY HORSERIDERS TO GO TO

LOCAL RIDING CLUB EVENTS IN SALTAS AND AS THIS IS THE SAFEST WAY

16. Have you ever been charged a monetary sum for using the path?
If so, by whom?

*YES/NO

17. (a) Do you have any documentary
evidence about the way?

*YES/NO

(b) If so, in what form is this?
(i.e. maps, photos, etc. please attach a copy if possible)

MAP & PHOTO

(c) Would you be willing to make the original document
available if necessary?

*YES/NO

18. Can you give any further information about the way
(continue on a separate sheet of paper if necessary).

GREEN ROAD IS PART OF THE OLD SALTWAY AND HAS BEEN USED FOR CENTURIES BY MAN AND HORSE. IT IS REPORTED TO BE PART OF A ROMAN ROAD; I HAVE USED THIS WAY FOR 50 YEARS AT THE BEGINNING OF THE CENTURY IT WAS USED BY GYPSIES AND HAS ALWAYS BEEN USED BY WARRIORS & HORSERIDERS. THE HORSERIDERS ARE ESSENTIAL TO THE WAY TO KEEP IT CLEAR, AND THE WAY IS ESSENTIAL TO HORSERIDERS FOR SAFE RIDING.

19. Would you be prepared to give evidence of your use of the way at a public inquiry or in a court of law, if necessary?

*YES/NO

Please note that this form will be open to members of the public including affected owners or occupiers of the land crossed by the way.

I certify that, to the best of my knowledge and belief, the information I have given in this statement is true.

Signature



Person taking this statement (if applicable).....


Date .. 24 - 2 2001

CAVERS WALL AND WERRINGTON CP

DILHORNE CP

FORSBROOK C





PUBLIC RIGHT OF WAY EVIDENCE FORM

Important Note

The object of this enquiry is simply to reach the truth of the matter, whatever it may be. Witnesses are therefore asked to answer the questions as fully as possible and not to keep back any information, whether for or against the public status claim. This is of particular importance if the information is to be of real value in establishing the status of the way.

Name of witness..... CAROL CARTRIDGE.....
(Block Capitals please)

Address
(Block Capitals please)

Telephone No.

Date of Birth Occupation

Description of way (include grid references if known):-

From ROUGH COTE
To WEEK ROAD

* Please delete as appropriate

1. How many years have you known the way? Over 20 years.

2.(a) Do you believe the way to be a public right of way? *YES/NO

(b) If so, is the way

(i) a footpath? (pedestrians only) *YES/NO

(ii) a bridleway? (pedestrians, horse riders and pedal cyclists) *YES/NO

(iii) a by-way open to all traffic? (all uses including vehicles) *YES/NO

3. How wide is the way?

Approx 10'

4. Have you used the above way?

*YES/NO

If so: (a) During which years?

1980 to 2001

(b) Where were you going from/to?

Roughcote - Sheepwash

(c) For what purpose? (eg work, pleasure)

Pleasure

(d) How many times a year? (eg daily)

3-4 times week

(e) By what means? (eg on

foot, horseback,
motor vehicle etc)

foot / Horseback

(f) Please show the route of
the way used on the
attached plan.

5.(a) Has the way always been on
the same route?

*YES/NO

(b) If not, please give details
of original route, date of diversion and
show details on a plan.

6. Have there, to your knowledge,
ever been on the way
any stiles or gates?

*YES/NO

If so, state (with details
of location) where the stiles
or gates stood.

7.(a) Were you working for any
owner or tennant of land
crossed by the way at the time
when you used it.

*YES/NO

(b) If so, give particulars and say whether you received
any instructions from the owner/tennant as to the
use of the way by the public? If
so, what were they?

8.(a) Have you ever been stopped or
turned back when using the way
or do you know, or have you heard,
of anyone else having been prevented
from using the route?

*YES/NO

(b) If so, please
give particulars.

9.(a) Were you ever told by any owner or tenant of the land crossed by the way, or by anyone in their employment, that the way was not public? *YES/NO

(b) If so, give particulars and dates.

10.(a) Have you ever known of any locked gate or obstruction to the way? *YES/NO

(b) If so, state when and where and show its approximate position on the attached plan.

11.(a) Have you ever seen notices such as 'Private', 'No Road', 'No Thoroughfare' or 'Trespassers will be Prosecuted', on or near the way? *YES/NO

(b) If so, state what the notices said and show their approximate position on a plan.

12.(a) Have you ever been given permission to use the way? *YES/NO

(b) If so, by whom?

13. Can you give any further particulars about the way (continue on a separate sheet of paper if necessary).

14. Would you be prepared to give evidence of your use of the way at a public inquiry or in a court of law, if necessary? *YES/NO

I certify that, to the best of my knowledge and belief, the facts I have stated are true.

Signature *E. Partridge*

Person taking this statement

Date *16.3.01*



SCALE 1:25000 PATHFINDER SERIES SHEET SJ 84/94
STOKE-ON-TRENT.

PUBLIC RIGHT OF WAY EVIDENCE FORM

Important Note

The object of this enquiry is simply to reach the truth of the matter, whatever it may be. Witnesses are therefore asked to answer the questions as fully as possible and not to keep back any information, whether for or against the public status claim. This is of particular importance if the information is to be of real value in establishing the status of the way.

Name of witness... ROGER GIBSON
(Block Capitals please)

Address [REDACTED]
(Block Capitals please)

Telephone No. [REDACTED]

Date of Birth [REDACTED] Occupation [REDACTED]

Description of way (include grid references if known):-
From STEEPWASH
To CAVERSWALL

* Please delete as appropriate

1. How many years have you known the way? 35

2.(a) Do you believe the way to be a public right of way? *YES/NO

(b) If so, is the way

(i) a footpath? (pedestrians only) *YES/NO

(ii) a bridleway? (pedestrians, horse riders and pedal cyclists) *YES/NO

(iii) a by-way open to all traffic? (all uses including vehicles) *YES/NO

3. How wide is the way?

4. Have you used the above way?

~~*YES/NO~~

If so: (a) During which years?

LAST 30 YEARS.

- (b) Where were you going from/to?
- (c) For what purpose? (eg work, pleasure)
- (d) How many times a year? (eg daily)
- (e) By what means? (eg on foot, horseback, motor vehicle etc)
- (f) Please show the route of the way used on the attached plan.

5.(a) Has the way always been on the same route?

~~*YES/NO~~

(b) If not, please give details of original route, date of diversion and show details on a plan.

6. Have there, to your knowledge, ever been on the way any stiles or gates?

~~*YES/NO~~

If so, state (with details of location) where the stiles or gates stood.

7.(a) Were you working for any owner or tennant of land crossed by the way at the time when you used it.

~~*YES/NO~~

(b) If so, give particulars and say whether you received any instructions from the owner/tennant as to the use of the way by the public? If so, what were they?

8.(a) Have you ever been stopped or turned back when using the way or do you know, or have you heard, of anyone else having been prevented from using the route?

~~*YES/NO~~

(b) If so, please give particulars.

9.(a) Were you ever told by any owner or tenant of the land crossed by the way, or by anyone in their employment, that the way was not public?

~~YES/NO~~

(b) If so, give particulars and dates.

10.(a) Have you ever known of any locked gate or obstruction to the way?

~~YES/NO~~

(b) If so, state when and where and show its approximate position on the attached plan.

11.(a) Have you ever seen notices such as 'Private', 'No Road', 'No Thoroughfare' or 'Trespassers will be Prosecuted', on or near the way?

~~YES/NO~~

(b) If so, state what the notices said and show their approximate position on a plan.

12.(a) Have you ever been given permission to use the way?

~~YES/NO~~

(b) If so, by whom?

13. Can you give any further particulars about the way (continue on a separate sheet of paper if necessary).

14. Would you be prepared to give evidence of your use of the way at a public inquiry or in a court of law, if necessary?


*YES/NO

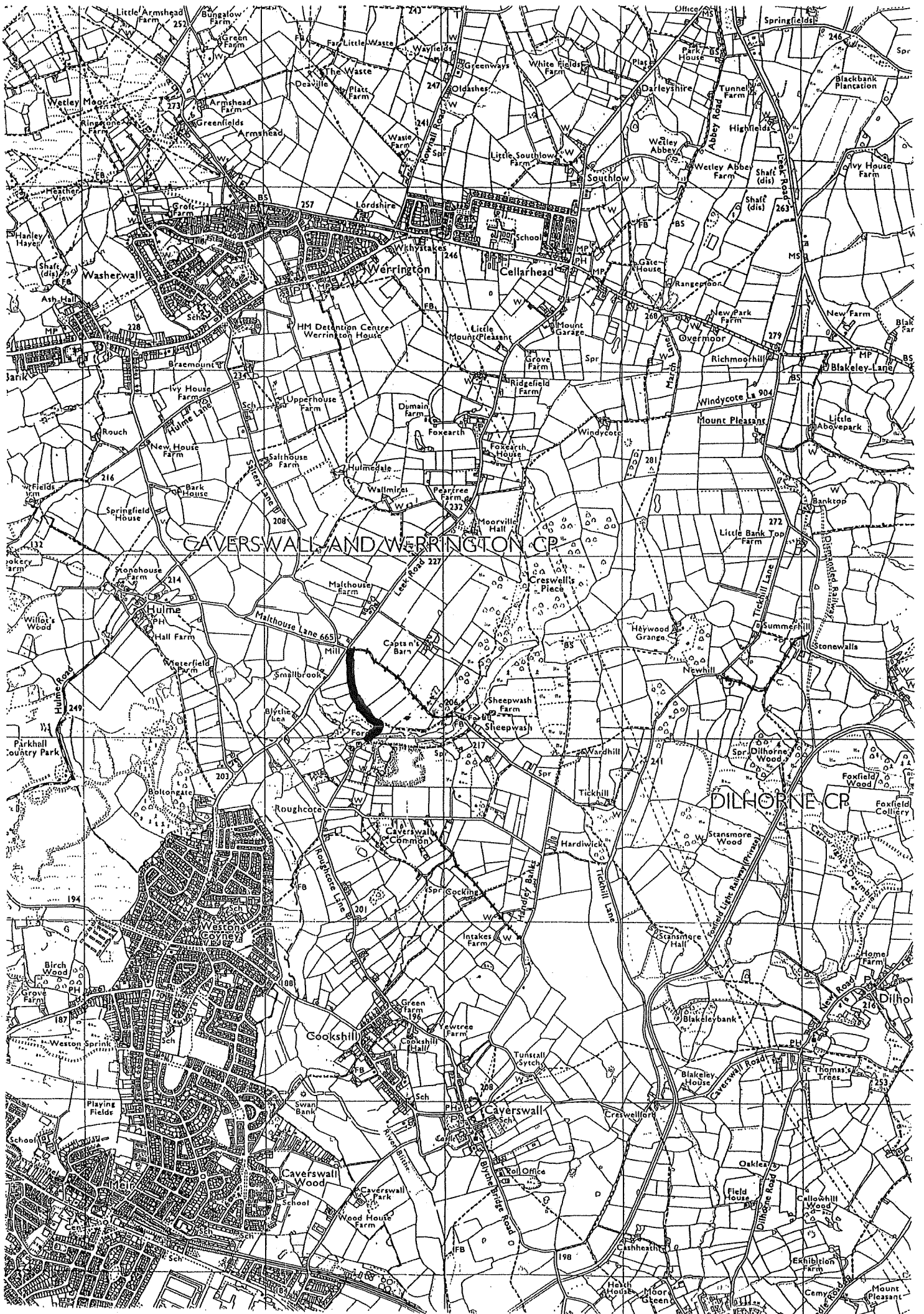
I certify that, to the best of my knowledge and belief, the facts I have stated are true.

Signature

Person taking this statement.....

Date... 11.03.01





1

PUBLIC RIGHT OF WAY EVIDENCE FORM
Important Note

The object of this enquiry is simply to reach the truth of the matter, whatever it may be. Witnesses are therefore asked to answer the questions as fully as possible and not to keep back any information, whether for or against the public status claim. This is of particular importance if the information is to be of real value in establishing the status of the way.

Name of witness (Mr/Mrs/Miss/Ms) JOYCE EDWARDS
(Block Capitals please)

Address 
(Block Capitals please)

Telephone No. 

Date of Birth  Occupation 

Please attach a map showing the claimed way marked in red.

Description of claimed way:- (include grid references if known)
From

To

*Please delete as appropriate

Please take time to answer the questions carefully and in full.

1. (a) How many years have you known the way? 30 YEARS
(b) Does the way have a popular name? GREEN LANE

- (c) Have you personally used the above way? *YES/~~NO~~
(d) Did you only use part of the way? *YES/~~NO~~

Please do not use vague terms such as "often".

- (e) During which years have you used the way? 1970 to 1995 WEEKLY 1995 to 2001 ALMOST DAILY

- (f) Where were you going from/to? FROM CAVERSWALL COMMON - ROUGHLOTE - GREEN LANE - BARN LANE
(g) For what purpose? (e.g. work, pleasure) PLEASURE - SHEEP WASH. HANDLEY BANKS CAVERSWALL COMMON

- (h) How many times a year? (e.g. daily, weekly, seasonal) ALMOST DAILY.

- (i) By what means? (e.g. on foot, horseback, motor vehicle etc) ON FOOT

- (j) Is, or was, the way a short cut for you? NO.

- (k) If so why?

- (l) Please show on the attached plan the route of the way you have used.
If you have only used part of the way please mark or indicate the part used.

- (m) Do you still use the way? YES

- (n) If not why not?

2. When using the path where did you live? *CAVERSWALL COMMON.*

If at different places please provide details and years.

3. (a) How wide is the way? *VARIOUS - 4 ft - 8 ft - 12 ft.*

(b) Is it the same width throughout its length? *NO.*

4. If you have ridden a horse on the way

(a) Where did you keep the horse? */*

(b) Where did you start and finish your ride? */*

(c) Were you ever riding with the hunt when you used the way? */*

5. (a) When using the way did you ever see any other person driving motor or horse-drawn vehicles on the way? **YES/NO NO.*

(b) If so, how often and what type of vehicle were they using? */*

(c) Have you ever driven, or been a passenger in, a motor or horse drawn vehicle on the way? **YES/NO*

(d) If YES to (c),

(i) How often was this? */*

(ii) What type of vehicle were you in? */*

(iii) For what purpose was it being used? */*

6. (a) Has the way always been on the same route? **YES/NO*

(b) If not, please describe the original route, state when the way was diverted and show details on a plan.

(c) Is the way a clearly defined track or path which a stranger to the vicinity could follow? *YES.*

(d) Have you always kept to the route of the way between the start and finish, or have you wandered from the route? *KEPT TO THE ROUTE*

7. (a) Have there, to your knowledge, ever been any stiles or gates on the way? ~~YES~~/NO

(b) If so, please mark on the attached plan the location of the stiles or gates and state, if known, when they were erected or removed.

(c) If any gates on the way were ever locked please state, how often, and if known, by whom?

Please mark on the attached plan the locations of the locked gates.

8. (a) Have you ever known of, excluding locked gates, any other obstructions to the way? ~~YES~~/NO

(b) If so, state (i) what type of obstruction was this?

(ii) When they were erected or removed?

(c) Please state, if known, who erected the obstructions and show the approximate position of the obstructions on the attached plan.

9. (a) Were you ever an owner or tenant of the land crossed by the way? ~~YES~~/NO
If YES please give dates.

(b) If you were an owner or tenant did you acknowledge the route as a Public Right of Way? ~~YES~~/NO
If YES please give dates.

(c) When you used the way were you working for any owner or tenant of the land adjoining or crossed by the way? ~~YES~~/NO

(d) If Yes to (c),

(i) What was your employment?

(ii) Between what years were you employed?

(e) If you were employed by the owner/ tenant

(i) Did you receive any instructions from the owner/tenant as to the use of the way by the public? ~~YES~~/NO

(ii) If so, what were your instructions?

(f) Did any relatives of yours ever work for an owner or tenant of land adjoining or crossed by the way? ~~YES~~/NO
If so, what was their relationship to you?

10. (a) Have you ever been stopped or turned back when using the way? ~~*YES/NO~~

(b) Do you know, or have you heard of, anyone else having been prevented from using the way? ~~*YES/NO~~

(c) If yes to (a) or (b), please give details. THE RECENT INSTALLATION OF STILES PREVENTS HORSE RIDERS

11. (a) Were you ever told by any owner or tenant of the land crossed by the way, or by anyone in their employment, that the way was not public? ~~*YES/NO~~

(b) If so, please state (i) Who told you? —

(ii) When you were told? —

(iii) What were you told? —

12. (a) Have you ever seen any deterrent notices such as "Private", "No Road", "No Thoroughfare" or "Trespassers will be Prosecuted", on or near the way? ~~*YES/NO~~

(b) If so, please state what the notices said and show their approximate position on the attached plan. —

13. (a) Have you ever seen any notices such as "Public Path", or "footpath", or any other similar notice on or near the way? ~~*YES/NO~~

(b) Have you ever seen any direction signs, finger posts or other indicators on or near the way? ~~*YES/NO~~

(b) If YES to (a) or (b), please state what the notices or posts said and show their approximate position on the attached plan.

14. (a) Have you ever been given permission to use the way? (Whether or not you asked for it) ~~*YES/NO~~

(b) Have you ever asked permission to use the way? ~~*YES/NO~~

(c) If so, who gave you permission? —

(d) When were you given permission? —

(e) For what purpose were you given permission to use the way? —

15. (a) Have you seen other people using the way?

*YES/~~NO~~

(b) How were they using the way (i.e. foot, horse)? DN FOOT. HORSEBACK.

(c) Were they accompanying you? If so, please give details.
(i.e. companions, rambling club, family, etc.)

—NO

(d) If they were not accompanying you, were these people known to you? SOME.

(e) How frequently did you see other people using the way?
(i.e. daily, weekly, seasonal etc.) DAILY.

(f) How many other people, approximately,
did you see on these occasions?

VARIOUS NUMBERS. (3/4.

(g) Please give any further details of other people's use
of the way which you feel may be important.

16. Have you ever been charged a monetary sum for using the path?
If so, by whom?

*~~YES~~/NO

17. (a) Do you have any documentary
evidence about the way?

*~~YES~~/NO

(b) If so, in what form is this?
(i.e. maps, photos, etc. please attach a copy if possible)

(c) Would you be willing to make the original document
available if necessary?

*YES/NO

18. Can you give any further information about the way
(continue on a separate sheet of paper if necessary).

YES

19. Would you be prepared to give evidence of your use of the way at a public inquiry or in a court of law, if necessary?

Please note that this form will be open to members of the public including affected owners or occupiers of the land crossed by the way.


I certify that, to the best of my knowledge and belief, the information I have given in this statement is true.

Signature 

Person taking this statement (if applicable).....

Date





PUBLIC RIGHT OF WAY EVIDENCE FORM
Important Note

The object of this enquiry is simply to reach the truth of the matter, whatever it may be. Witnesses are therefore asked to answer the questions as fully as possible and not to keep back any information, whether for or against the public status claim. This is of particular importance if the information is to be of real value in establishing the status of the way.

Name of witness (Mr/Mrs/Miss/Ms) PURVIS
(Block Capitals please)

Address [REDACTED]
(Block Capitals please)

Telephone No. [REDACTED]

Date of Birth [REDACTED] Occupation ... [REDACTED]

Please attach a map showing the claimed way marked in red.

Description of claimed way:- (include grid references if known)
From ROUGH COTE, CAVERSWALL, ST11 9ET.
To ACCESS TO OUR OWN STRIP OF MEADOW, COMMENCING BY RIVER AT THE BEGINNING OF BRIDLEWAY, SITED BETWEEN THE TWO STRETCHES OF BROOK,
*Please delete as appropriate BEFORE IT ENTERS CULVERTED DRAINS, WHICH PASSES UNDER-NEATH 'FILLED LAND' ON MAP OF ROUGH COTE (MARKED X) WHERE IT ENTERS INTO RIVER PROPER.
Please take time to answer the questions carefully and in full.

1. (a) How many years have you known the way? SOME 66 YEARS NOW
- (b) Does the way have a popular name? GREEN LANE, ROUGH COTE, CAVERSWALL.
- (c) Have you personally used the above way? YES *YES/NO-
- (d) Did you only use part of the way? YES-NO *YES/NO-
- Please do not use vague terms such as "often".**
- (e) During which years have you used the way? ALWAYS
- (f) Where were you going from/to? MY HOME HERE IN ROUGH COTE TO FOXEARTH HALL
- (g) For what purpose? (e.g. work, pleasure) ONCE HOME OF MY GRAND PARENTS WHO RESIDED HERE.
- (h) How many times a year? (e.g. daily, weekly, seasonal) USUALLY PLEASURE, BUT, IF ON FOOT, IT CUT THREE.
- (i) By what means? (e.g. on foot, horseback, motor vehicle etc) ON FOOT. ON THE ASSOCIATED PATH INTO ROUGH COTE LANE.
- (j) Is, or was, the way a short cut for you? YES, MOST CERTAINLY.
- (k) If so why? (IT WAS ALWAYS CONVENIENT TO USE AND ENABLED US TO GET TO OUR HOMES HERE) QUICKER.
- (l) Please show on the attached plan the route of the way you have used. (SEE PLAN).
- If you have only used part of the way please mark or indicate the part used.
- (m) Do you still use the way? YES
- (n) If not why not?

2. When using the path where did you live? HERE IN ROUGHCOTE

If at different places please provide details and years.

3. (a) How wide is the way? BETWEEN 10' - 12' HEDGEROW TO HEDGEROW

(b) Is it the same width throughout its length? NO

4. If you have ridden a horse on the way

(a) Where did you keep the horse? HERE IN ROUGHCOTE

(b) Where did you start and finish your ride? FROM STABLES HERE AND IN A CONTINUOUS 3-MILE RIDE.

(c) Were you ever riding with the hunt when you used the way? NO

5. (a) When using the way did you ever see any other person driving motor or horse-drawn vehicles on the way?

(b) If so, how often and what type of vehicle were they using?

(c) Have you ever driven, or been a passenger in, a motor or horse drawn vehicle on the way?

(d) If YES to (c),

(i) How often was this?

(ii) What type of vehicle were you in?

(iii) For what purpose was it being used?

*YES/NO

PLEASE SEE LETTER ATTACHED TO MR. MORRIS FROM ANN PURVIS DATED 4TH FEBRUARY, 2001.

*YES/NO

HAYCARTS USED ~~IF~~ ALWAYS WHEN MAKING HAY.

EVERY SEASON, INCLUDING MUCK SPREADING, AND HEDGE-LAYING.

6. (a) Has the way always been on the same route?

*YES/NO

(b) If not, please describe the original route, state when the way was diverted and show details on a plan.

(c) Is the way a clearly defined track or path which a stranger to the vicinity could follow?

YES. NOT FROM THE ROUGHCOTE END

(d) Have you always kept to the route of the way between the start and finish, or have you wandered from the route?

YES

7. (a) Have there, to your knowledge, ever been any stiles or gates on the way?

~~YES/NO~~

(b) If so, please mark on the attached plan the location of the stiles or gates and state, if known, when they were erected or removed.

ONLY RECENTLY ERECTED
WED. 31ST JAN, 2001
I WROTE ABOUT ACCESS
TO OUR MEADOW ~~ON PLAN~~

(c) If any gates on the way were ever locked please state, how often, and if known, by whom?

TO MR. P.F MORRIS,
THE COUNTY COUNCIL OFFICER
GREEN HALL, LICHFIELD ROAD,
STAFFORD ST17 4LA.

Please mark on the attached plan the locations of the locked gates.

8. (a) Have you ever known of, excluding locked gates, any other obstructions to the way?

~~YES/NO~~

(b) If so, state (i) what type of obstruction was this?

(ii) When they were erected or removed?

(c) Please state, if known, who erected the obstructions and show the approximate position of the obstructions on the attached plan.

9. (a) Were you ever an owner or tenant of the land crossed by the way?

~~YES/NO~~

If YES please give dates.

MY FATHER BOUGHT THIS MEADOW SOME 80 YEARS OR MORE AGO, AND TO THIS DAY REMAINS SO.

(b) If you were an owner or tenant did you acknowledge the route as a Public Right of Way?

~~YES/NO~~

If YES please give dates.

A.S ABOVE

(c) When you used the way were you working for any owner or tenant of the land adjoining or crossed by the way?

~~YES/NO~~

(d) If Yes to (c),

(i) What was your employment?

(ii) Between what years were you employed?

(e) If you were employed by the owner/ tenant

(i) Did you receive any instructions from the owner/tenant as to the use of the way by the public?

~~YES/NO~~

(ii) If so, what were your instructions?

(f) Did any relatives of yours ever work for an owner or tenant of land adjoining or crossed by the way? If so, what was their relationship to you?

~~YES/NO~~

YES, THE FAMILY.

10. (a) Have you ever been stopped or turned back when using the way?

~~*YES/NO~~

(b) Do you know, or have you heard of, anyone else having been prevented from using the way?

~~*YES/NO~~

YES, BY STILES RECENTLY ERECTED.

(c) If yes to (a) or (b), please give details.

11. (a) Were you ever told by any owner or tenant of the land crossed by the way, or by anyone in their employment, that the way was not public?

~~*YES/NO~~

(b) If so, please state (i) Who told you?

(ii) When you were told?

(iii) What were you told?

12. (a) Have you ever seen any deterrent notices such as "Private", "No Road", "No Thoroughfare" or "Trespassers will be Prosecuted", on or near the way?

~~*YES/NO~~

(b) If so, please state what the notices said and show their approximate position on the attached plan.

13. (a) Have you ever seen any notices such as "Public Path", or "footpath", or any other similar notice on or near the way?

~~*YES/NO~~

(b) Have you ever seen any direction signs, finger posts or other indicators on or near the way?

~~*YES/NO~~

(b) If YES to (a) or (b), please state what the notices or posts said and show their approximate position on the attached plan.

14. (a) Have you ever been given permission to use the way? (Whether or not you asked for it)

~~*YES/NO~~

(b) Have you ever asked permission to use the way?

~~*YES/NO~~

(c) If so, who gave you permission?

(d) When were you given permission?

(e) For what purpose were you given permission to use the way?

} NOT APPLICABLE

15. (a) Have you seen other people using the way?

~~*YES/NO~~

(b) How were they using the way (i.e. foot, horse)?

BOTH ON FOOT/HORSE

(c) Were they accompanying you? If so, please give details.
(i.e. companions, rambling club, family, etc.)

FAMILY

(d) If they were not accompanying you, were these people known to you? ~~OFTEN, DAILY.~~

(e) How frequently did you see other people using the way?
(i.e. daily, weekly, seasonal etc.)

DAILY
~~DAILY/SEASONAL/WEEKLY~~

(f) How many other people, approximately,
did you see on these occasions?

MORE AT WEEK-ENDS

(g) Please give any further details of other people's use
of the way which you feel may be important.

ACCESS, TO ~~HAND OWNED~~
TO FIELDS OFF THE WAY.

16. Have you ever been charged a monetary sum for using the path?
If so, by whom?

~~*YES/NO~~

17. (a) Do you have any documentary
evidence about the way?

YES ~~*YES/NO~~

(b) If so, in what form is this?
(i.e. maps, photos, etc. please attach a copy if possible)

OLD MAPS, I.E. O.S. MAPS.

(c) Would you be willing to make the original document
available if necessary?

~~*YES/NO~~

18. Can you give any further information about the way
(continue on a separate sheet of paper if necessary).

19. Would you be prepared to give evidence of your use of the way at a public inquiry or in a court of law, if necessary?

*YES/NO

Please note that this form will be open to members of the public including affected owners or occupiers of the land crossed by the way.

I certify that, to the best of my knowledge and belief, the information I have given in this statement is true.

Signature *Gwendoline San-Pedro*

Person taking this statement (if applicable).....

Date *15 February 2008*

2



CAVERSWALL AND WERRINGTON CP

DILHORNE CP

Cookshill

Caverswall

Dilthorne